

## Syracuse Arts Academy

2965 W. 1700 S.  
Syracuse, UT 84075

### [ONLINE SNAP PLAN](#)

# Student Neighborhood Access Program

Syracuse Arts Academy is located at 2893 W 1700 S in Syracuse, Utah. Students of this school who decide to walk to and from school should follow the safest route possible using sidewalks, crosswalks, underpasses, and utilizing crossing guards where available. Walking students must obey all crossing guards, traffic lights, laws, signs and signals. A map with suggested routes is attached to this description.








Crossing 1700 S is discouraged unless using crossing at the intersection of 2000 W and 1700 S or by using underpass along Bluff Road.

1. Students who reside in the neighborhoods located south of 1700 S and west of 3300 W:
  - a. Begin by making a route east until reaching 3300 W
  - b. Turn left at 3300 W heading north
  - c. Upon reaching 1700 S turn right, heading east
  - d. Upon reaching 3000 W cross at stop sign in crosswalk
  - e. Head south on 3000 W to School Driveway
  - f. Cross Parking Lot Entrance
  - g. Follow Sidewalk around parking lot to entrance of school
2. Students who reside in the neighborhoods located east of 3000 W, south of 1700 S, and west of Bluff Road:
  - a. Begin by making a route west until reaching 3000 W
  - b. Turn right on 3000 W heading north
  - c. Continue along 3000 W until reaching school property
  - d. Follow Sidewalk around parking lot
  - e. Make way to entrance of school
3. Students who reside in the neighborhoods located east of Bluff Road, south of 1700 S, west of 2000 W, and along and north of 1900 S:
  - a. Begin by making a route toward either 2500 W or 2350 W, whichever is more convenient
  - b. Head north until reaching 1700 S
  - c. Turn left, not crossing 1700 S, and head west
  - d. Cross Bluff Road at stop sign heading west
  - e. Continue west until reaching school property
  - f. Make way to entrance of school
4. Students who reside west of 2000 W, east of Bluff Road, and along south of 2015 S:
  - a. Begin by making a route to 2175 S
  - b. Upon reaching 2175 S turn left heading west
  - c. Continue west until reaching the east side of Bluff
  - d. Turn right on Bluff Road, staying on the east side along the sidewalk
  - e. Do not cross 1700 S, turn left, heading west
  - f. Cross Bluff Road at stop sign heading west
  - g. Continue west until reaching school property
  - h. Make way to entrance of school

5. Students who reside east of Bluff, north of 1700 S, and west of 2000 W:
  - a. Begin by making an easterly route toward 2000 W
  - b. Turn right on 2000 W
  - c. Continue south to intersection of 1700 S and 2000 W
  - d. Cross 1700 S at intersection heading to the south side of 1700 S and the west side of 2000 W
  - e. Continue west along 1700 S
  - f. Continue west crossing 2350 W, 2500 W, and Bluff Road at intersection
  - g. Continue west until reaching school property
  - h. Make way to entrance of school
  
6. Students who reside north of 1700 S, west of 3000 W in neighborhoods surrounding Glen Eagle Golf Club:
  - a. Begin by heading east along St. Andrews Drive
  - b. Cross 3000 W at intersection of Bluff Road and 3000 W
  - c. Walk along the west side of Bluff along paved trail
  - d. Cross under 1700 W using the underpass
  - e. Turn right, heading west, along south side of 1700 S
  - f. Continue west until reaching school property
  - g. Make way to entrance of school



**Notes:** Crossing 1700 S is discouraged unless using crossing at 2000 W & 1700 S or by using underpass along Hazard: Dirt Path access to Legacy Pathway.

 School	 Crossing Guard
 Crosswalk-Horizontal	 Traffic Signal
 Stop Sign	 Hazard Sign
 Student Drop-off/Pick-up	